




Brownfield Register




**Bracknell
Forest
Council**

Legend

 BFC Boundary

 Brownfield Site



Ref	Description
Map Ref 01	The Depot (Commercial Centre), Old Bracknell Lane West, Bracknell
Map Ref 02	Albert Road Car Park, Bracknell
Map Ref 03	Downside, Wildridings Road, Bracknell
Map Ref 04	Land at Battle Bridge House and Garage, Forest Road, Warfield
Map Ref 05	White Caim, Dukes Ride, Crowthorne
Map Ref 06	Garth Hill School, Sandy Lane, Bracknell
Map Ref 07	Old Bracknell Lane West, Bracknell
Map Ref 08	Land North of Eastern Road (Radius Court, Greenwood/Hayley House, Grease Monkeys)
Map Ref 09	Land at Broadmoor, Crowthorne
Map Ref 10	Wyevale Garden Centre, Forest Road, Binfield
Map Ref 11	Bracknell and Wokingham College, Wick Hill, Sandy Lane, Bracknell
Map Ref 12	Town Square, The Ring, Bracknell
Map Ref 13	Bus Depot (Coldborough House) Market Street, Bracknell
Map Ref 14	Former Bus Depot, Market Street, Bracknell
Map Ref 15	Coopers Hill, Old Bracknell Lane North, Bracknell
Map Ref 16	British Legion, Stanley Walk, Bracknell Town Centre
Map Ref 17	2 The Braccans, London Road
Map Ref 18	Crossways Residential Care Home, 306 Yorktown Road, Sandhurst
Map Ref 19	77-79 Deepfield Road, Bracknell
Map Ref 20	Tamar House, Forth House and Clifton House, Brants Bridge, Bracknell
Map Ref 21	Land at Cricket Field Grove, Crowthorne
Map Ref 22	The Blue Lion, Broad Lane, Bracknell
Map Ref 23	Land At Sterling Court, The Redwood Building and Chiltern House, Broad Lane, Bracknell
Map Ref 24	Land North of Peacock Lane, Binfield
Map Ref 25	Baileys Garage and The Haven, Maidens Green, Winkfield
Map Ref 26	Racal House Eastern Road, Bracknell Town (Part of SALP Policy SA1)
Map Ref 27	Amber House & Northgate House, Market Street, Bracknell
Map Ref 28	Post Office, 6 High Street, Bracknell
Map Ref 29	Bridgewell Centre, 10A Ladybank, Bracknell
Map Ref 30	Brackworth, Broad Lane, Bracknell